



# Institute of Advanced Studies in Education

(Deemed to be University)

Gandhi Vidya Mandir, Sardarshahr – 331403 (Rajasthan)

e.mail. : info@iaseuniversity.org.in, URL : iaseuniversity.org.in, toll free : 1800 3000 8151

Date: 14.08.2018

## Certificate

Certified that the infrastructure developed as per the detail mentioned in reply to the query number 5.3 (submitted in three pages) have been constructed and ear-marked for the use of academic functioning of the Deemed to be University. This includes the Classrooms, Laboratories, Seminar Halls, Museum, Art Gallery, Staff Room, Girls Common Room, Boys Common Room, Dean's Office, Offices of the Head of the Department, Office, Creche Room, Store Rooms etc.

Encl : Information details of Academic Block

  
Registrar

**REGISTRAR**  
IASE (Deemed to be University)  
G.V.M., Sardarshahr, Churu (Raj)



# Institute of Advanced Studies in Education (Deemed to be University)

Gandhi Vidya Mandir, Sardarshahr – 331403 Distt. Churu (Rajasthan)

e.mail : info@iaseuniversity.org.in, URL : iaseuniversity.org.in, ph. +9: 1564 220025/223642, toll free : 1800 3000 8151

## 5.3 Total number of classrooms and seminar halls

### INFRASTRUCTURE DETAILS OF ACADEMIC BLOCK

S.NO.	TYPE OF ROOM	NO. OF ROOMS
1	DEAN OFFICE	02
2	HOD(S) OFFICE	06
3	OFFICE ROOMS	04
4	CLASS ROOMS	84
5	LABORATORIES	10
6	SEMINAR HALLS	4
6	MUSEUM	03
7	ART GALLERY	01
8	SKILL DEVELOPMENT DEPARTMENT	01
9	STAFF ROOMS	04
10	GIRLS COMMON ROOMS	02
11	BOYS COMMON ROOMS	02
12	CRÉCHE ROOM	01
13	STORE ROOMS	03

REGISTRAR  
IASE (Deemed to be University)  
G.V.M., Sardarshahr, Churu (Raj)

## CLASS ROOMS AND SEMINAR HALLS DETAILS

S.NO.	TYPES OF ROOM	LATITUDE	LONGITUDE	REMARKS
1.	CLASS ROOM	28.4484471	74.5167287	ANNEXURE-1
2.	CLASS ROOM	28.4483736	74.51663942	ANNEXURE-2
3.	CLASS ROOM	28.4479568	74.5172975	ANNEXURE-3
4.	CLASS ROOM	28.4479681	74.5172749	ANNEXURE-4
5.	CLASS ROOM	28.4481301	74.5171206	ANNEXURE-5
6.	CLASS ROOM	28.4484665	74.5168935	ANNEXURE-6
7.	CLASS ROOM	28.4479585	74.5168355	ANNEXURE-7
8.	CLASS ROOM	28.4484639	74.5165745	ANNEXURE-8
9.	CLASS ROOM	28.4484807	74.5166778	ANNEXURE-9
10.	CLASS ROOM	28.4484671	74.5165615	ANNEXURE-10
11.	CLASS ROOM	28.4483872	74.5167809	ANNEXURE-11
12.	CLASS ROOM	28.4481573	74.5171005	ANNEXURE-12
13.	CLASS ROOM	28.4480609	74.5168907	ANNEXURE-13
14.	CLASS ROOM	28.4479703	74.5172928	ANNEXURE-14
15.	CLASS ROOM	28.4484297	74.5166385	ANNEXURE-15
16.	CLASS ROOM	28.4481088	74.5171325	ANNEXURE-16
17.	CLASS ROOM	28.448094	74.5171124	ANNEXURE-17
18.	CLASS ROOM	28.4481212	74.5171378	ANNEXURE-18
19.	CLASS ROOM	28.4479368	74.5167927	ANNEXURE-19
20.	CLASS ROOM	28.448157	74.5171008	ANNEXURE-20
21.	CLASS ROOM	28.4479973	74.5169869	ANNEXURE-21
22.	CLASS ROOM	28.4480932	74.5171385	ANNEXURE-22
23.	CLASS ROOM	28.4481333	74.5169709	ANNEXURE-23
24.	CLASS ROOM	28.4478716666666668	74.51745666666667	ANNEXURE-24
25.	CLASS ROOM	28.4484189	74.5169946	ANNEXURE-25
26.	CLASS ROOM	28.4478099999999997	74.51747166666668	ANNEXURE-26
27.	CLASS ROOM	28.4480765	74.5171169	ANNEXURE-27
28.	CLASS ROOM	28.4480216666666666	74.517464666666666	ANNEXURE-28
29.	CLASS ROOM	28.4479349999999998	74.517385	ANNEXURE-29
30.	CLASS ROOM	28.4478916666666667	74.51752166666667	ANNEXURE-30
31.	CLASS ROOM	28.4480918	74.5171356	ANNEXURE-31
32.	CLASS ROOM	28.4480016666666663	74.51752166666667	ANNEXURE-32
33.	CLASS ROOM	28.4477033333333333	74.51713500000001	ANNEXURE-33
34.	CLASS ROOM	28.4477499999999996	74.517226666666666	ANNEXURE-34
35.	CLASS ROOM	28.4486166666666666	74.516911666666666	ANNEXURE-35
36.	CLASS ROOM	28.4484592	74.516964	ANNEXURE-36
37.	CLASS ROOM	28.4478883333333335	74.51746	ANNEXURE-37
38.	CLASS ROOM	28.4481066666666664	74.51705	ANNEXURE-38
39.	CLASS ROOM	28.4485983333333333	74.51689	ANNEXURE-39
40.	CLASS ROOM	28.4485226	74.51691	ANNEXURE-40
41.	CLASS ROOM	28.448683333333333	74.51697	ANNEXURE-41
42.	CLASS ROOM	28.4480336	74.5161163	ANNEXURE-42
43.	CLASS ROOM	28.4480249999999998	74.51749166666667	ANNEXURE-43
44.	CLASS ROOM	28.4484754	74.5169476	ANNEXURE-44
45.	CLASS ROOM	28.4478433333333335	74.517355	ANNEXURE-45
46.	CLASS ROOM	28.44788	74.517573333333333	ANNEXURE-46
47.	CLASS ROOM	28.4479309	74.5167809	ANNEXURE-47
48.	CLASS ROOM	28.4484725	74.5169535	ANNEXURE-48
49.	CLASS ROOM	28.4484766666666667	74.51659166666667	ANNEXURE-49
50.	CLASS ROOM	28.4480945	74.5171078	ANNEXURE-50
51.	CLASS ROOM	28.4478083333333334	74.517153333333333	ANNEXURE-51



52.	CLASS ROOM	28.4479564	74.5168446	ANNEXURE-52
53.	CLASS ROOM	28.4480336	74.5161163	ANNEXURE-53
54.	CLASS ROOM	28.448163333333333	74.51679666666666	ANNEXURE-54
55.	CLASS ROOM	28.447838333333333	74.517206666666667	ANNEXURE-55
56.	CLASS ROOM	28.448433333333334	74.516708333333333	ANNEXURE-56
57.	CLASS ROOM	28.44849	74.516550000000001	ANNEXURE-57
58.	CLASS ROOM	28.448426666666666	74.516656666666666	ANNEXURE-58
59.	CLASS ROOM	28.447988333333338	74.517506666666666	ANNEXURE-59
60.	CLASS ROOM	28.4480336	74.5161163	ANNEXURE-60
61.	CLASS ROOM	28.447544999999998	74.517401666666667	ANNEXURE-61
62.	CLASS ROOM	28.448366666666667	74.5167	ANNEXURE-62
63.	CLASS ROOM	28.4481003	74.5171264	ANNEXURE-63
64.	CLASS ROOM	28.4479329	74.5167951	ANNEXURE-64
65.	CLASS ROOM	28.4480908	74.5171728	ANNEXURE-65
66.	CLASS ROOM	28.448481666666666	74.51656	ANNEXURE-66
67.	CLASS ROOM	28.448088333333333	74.517228333333334	ANNEXURE-67
68.	CLASS ROOM	28.4481003	74.5171264	ANNEXURE-68
69.	CLASS ROOM	28.448336666666666	74.516708333333333	ANNEXURE-69
70.	CLASS ROOM	28.448301666666666	74.516681666666667	ANNEXURE-70
71.	CLASS ROOM	28.4479284	74.516785	ANNEXURE-71
72.	CLASS ROOM	28.448448333333333	74.516691666666667	ANNEXURE-72
73.	CLASS ROOM	28.448478333333334	74.516588333333333	ANNEXURE-73
74.	CLASS ROOM	28.448171666666667	74.516778333333333	ANNEXURE-74
75.	CLASS ROOM	28.44849	74.516598333333333	ANNEXURE-75
76.	CLASS ROOM	28.447854999999997	74.517223333333333	ANNEXURE-76
77.	CLASS ROOM	28.4479555	74.5168295	ANNEXURE-77
78.	CLASS ROOM	28.448154999999996	74.517115	ANNEXURE-78
79.	CLASS ROOM	28.44800723	74.51724591	ANNEXURE-79
80.	CLASS ROOM	28.4479395	74.5168052	ANNEXURE-80
81.	CLASS ROOM	28.4481503	74.5170944	ANNEXURE-81
82.	CLASS ROOM	28.4481283	74.5169738	ANNEXURE-82
83.	CLASS ROOM	28.4481205	74.5169753	ANNEXURE-83
84.	CLASS ROOM	28.448138	74.5169342	ANNEXURE-84
85.	SEMINAR HALL	28.4479298	74.5168038	ANNEXURE-85
86.	SEMINAR HALL	28.4483391	74.5170476	ANNEXURE-86
87.	SEMINAR HALL	28.447754999999997	74.516886666666668	ANNEXURE-87
88.	SEMINAR HALL	28.4481148	74.5171444	ANNEXURE-88
89.	GROUND FLOOR MAP / Plan I			ANNEXURE-89
90.	1 <sup>ST</sup> FLOOR MAP / Plan II			ANNEXURE-90
91.	2 <sup>ND</sup> FLOOR MAP / Plan III			ANNEXURE-91

Registrar  
Institute of Advanced Studies in Education  
(Deemed to be University)  
Sardarshahr, Rajasthan

*[Handwritten Signature]*

REGISTRAR  
IASE (Deemed to be University)  
Page 3 of 3  
G.V.M., Sardarshahr, Churu (Raj)





📷 Note cam lite

Latitude : 28.4484471°

Longitude : 74.5167287°

Altitude : 206.5 meters

Date : 02/02/2022 03:59 PM

Note : IASE (deemed to be University) Gandhi vidya mandir

*Z*

REGISTRAR  
IASE (Deemed to be University)  
G.V.M., Sardarshahr, Churu (Ra)



①



📷 Note cam lite

Latitude : 28.44843736°

Longitude : 74.51663942°

Altitude : 186.45197 meters

Date : 02/02/2022 04:03 PM

Note : IASE (deemed to be University) Gandhi vidya mandir


REGISTRAR

IASE (Deemed to be University)  
G.V.M., Sardarshahr, Churu (Raj)



2

Class Room  
Room No 07

 Note cam lite


Latitude : 28.4479568°

Longitude : 74.5172975°

Altitude : 0.0 meters

Date : 02/02/2022 04:13 PM


Note : IASE (deemed to be University) Gandhi vidya mandir


 REGISTRAR  
IASE (Deemed to be University)  
G.V.M., Sardarshahr, Churu (Raj)



3

Ch. Lab (Inter)




 **Note cam lite**  
Latitude : 28.4479681°  
Longitude : 74.5172749°  
Altitude : 206.79999 meters  
Date : 02/02/2022 06:07 PM  
Note : Captured by Note cam

G.V.M., Sardarshahr, Churu (Raj)








📷 Note cam lite  
Latitude : 28.4481301°  
Longitude : 74.5171206°  
Altitude : 206.79999 meters  
Date : 02/02/2022 06:08 PM  
Note : Captured by Note cam

IASE (Deemed to be University)  
G.V.M., Sardarshahr, Churu (Raj)



5



📷 Note cam lite

Latitude : 28.4484665°

Longitude : 74.5168935°

Altitude : 206.5 meters


Date : 02/02/2022 04:03 PM


Note : IASE (deemed to be University) Gandhi vidya mandir

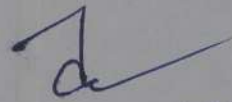
*[Handwritten signature]*

REGISTRAR  
IASE (Deemed to be University)  
G.V.M., Sardarshahar, Churu (Raj)






 **Note cam lite**  
 Latitude : 28.4479585°  
 Longitude : 74.5168355°  
 Altitude : 206.9 meters  
 Date : 02/02/2022 03:53 PM  
 Note : IASE (deemed to be University) Gandhi vidya mandir

  
**REGISTRAR**  
 IASE (Deemed to be University)  
 G.V.M., Sardarshahr, Churu (Raj)




2 floor



REGISTRAR

IASE (Deemed to be University)  
G.V.M., Sankarabahr, Churu (Ra)

 Note cam lite


Latitude : 28.4484639°

Longitude : 74.5165745°


Altitude : 206.4 meters

Date : 02/02/2022 04:02 PM

Note : IASE (deemed to be University) Gandhi vidya mandir





 Note cam lite

Latitude : 28.4484807°

Longitude : 74.5166778°

Altitude : 206.5 meters


Date : 02/02/2022 04:01 PM

Note : IASE (deemed to be University) Gandhi vidya mandir

REGISTRAR  
IASE (deemed to be University)  
G.V.M., Sardarshahr, Churu, Rajasthan





 **Note cam lite**  
Latitude : 28.4484671°  
Longitude : 74.5165615°  
Altitude : 206.4 meters  
Date : 02/02/2022 04:00 PM  
Note : IASE (deemed to be University) Gandhi vidya mandir

*Z*

**REGISTRAR**  
IASE (Deemed to be University)  
G.V.M., Sardarshahr, Churu (Raj)




10




TUTORIAL ROOM

3



2

REGISTRAR  
IASE (Deemed to be University)

 Note cam lite


Latitude : 28.4483872°


Longitude : 74.5167809°

Altitude : 206.5 meters

Date : 02/02/2022 03:58 PM


Note : IASE (deemed to be University) Gandhi vidya mandir





*[Handwritten signature]*

REGISTRAR  
IASE (Deemed to be University)  
G.V.M., Sardarshahr, Churu (Raj)

 **Note cam lite**  
Latitude : 28.4481573°  
Longitude : 74.5171005°  
Altitude : 206.79999 meters  
Date : 02/02/2022 06:10 PM  
Note : Captured by Note cam







 Note cam lite

Latitude : 28.4480609°

Longitude : 74.5168907°

Altitude : 206.79999 meters

Date : 02/02/2022 03:53 PM

Note : IASE (deemed to be University) Gandhi vidya mandir



REGISTRAR  
IASE (Deemed to be University)  
G.V.M., Sardarshahr, Churu (Raj)



Class Room  
Room No.08

REGISTRAR  
IASE (Deemed to be University)  
Sardarshahr, Churu

Note cam lite

Latitude : 28.4479703°

Longitude : 74.5172928°


Altitude : 206.79999 meters

Date : 02/02/2022 04:15 PM


Note : IASE (deemed to be University) Gandhi vidya mandir





 **Note cam lite**  
Latitude : 28.4484297°  
Longitude : 74.5166385°  
Altitude : 206.5 meters  
Date : 02/02/2022 03:59 PM  
Note : IASE (deemed to be University) Gandhi vidya mandir







REGISTRAR  
HSE (D) Sardarshahr, Churu  
G.M. Sardarshahr, Churu

📷 Note cam lite  
Latitude : 28.4481088°  
Longitude : 74.5171325°  
Altitude : 206.79999 meters  
Date : 02/02/2022 06:07 PM  
Note : Captured by Note cam

G.V.M., Sardarshahr, Churu





Room No.09

 **Note cam lite**  
Latitude : 28.448094°  
Longitude : 74.5171124°  
Altitude : 0.0 meters  
Date : 02/02/2022 04:30 PM  
Note : Captured by Note cam

*J*  
REGISTRAR  
IASE (Desined to be District)  
G.V.M., Sardarshahr, Churu

G.V.M., Sardarshahr, Churu




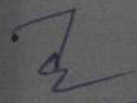
 **Note cam lite**  
Latitude : 28.4481212°  
Longitude : 74.5171378°  
Altitude : 206.79999 meters  
Date : 02/02/2022 06:08 PM  
Note : Captured by Note cam


REGISTRAR  
IASSE (D...)  
G.V.M., Sardarshahr, Churu

G.V.M., Sardarshahr, Churu




 **Note cam lite**  
Latitude : 28.4479368°  
Longitude : 74.5167927°  
Altitude : 206.79999 meters  
Date : 02/02/2022 03:54 PM  
Note : IASE (deemed to be University) Gandhi vidya mandir

  
REGISTRAR  
IASE (Deemed to be University)  
Gandhi Vidya Mandir, Churu (R)



Smart Room  
(Sports Room) 21'x35'





📷 Note cam lite  
Latitude : 28.448157°  
Longitude : 74.5171008°  
Altitude : 206.79999 meters  
Date : 02/02/2022 06:10 PM  
Note : Captured by Note cam


REGISTRATION  
MSE ID  
S.V.M., Sardarshahr, Churu







 **Note cam lite**  
Latitude : 28.4479973°  
Longitude : 74.5169869°  
Altitude : 206.9 meters  
Date : 02/01/2022 06:25 pm  
Note : Captured by Note cam


  
**REGISTRAR**  
IASE (Deemed to be University)  
G.V.M., Sardarshahr, Churu (Raj)



2 floor


DEPARTMENT OF  
SOCIOLOGY

(7)

 Note cam lite  
Latitude : 28.4480932°  
Longitude : 74.5171385°  
Altitude : 207.0 meters  
Date : 02/01/2022 04:58 pm  
Note : Captured by Note cam

  
REGISTRAR  
IASE (Deemed to be University)  
G.V.M., Sardarshahr, Churu (Raj)






*Z*  
**REGISTRAR**  
IASE (Deemed to be University)  
G.V.M., Sardarshahr, Churu (Raj)

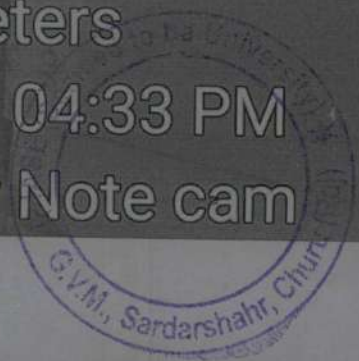



2 floor


Class Room

 **Note cam lite**  
Latitude : 28.4478716666666668°  
Longitude : 74.5174566666666667°  
Altitude : 268.5 meters  
Date : 02/02/2022 04:33 PM  
Note : Captured by Note cam

REGISTRAR  
IASE (Deemed to be U  
G.V.M., Sardarshahr, Ch





 **Note cam lite**

Latitude : 28.4484189°

Longitude : 74.5169946°

Altitude : 206.5 meters

Date : 02/02/2022 04:37 PM

Note : Captured by Note cam



**REGISTRAR**  
IASE (Deemed to be University)  
G.V.M., Sardarshahr, Churu (Raj)



Room No.09

 **Note cam lite**

Latitude : 28.4478099999999997°

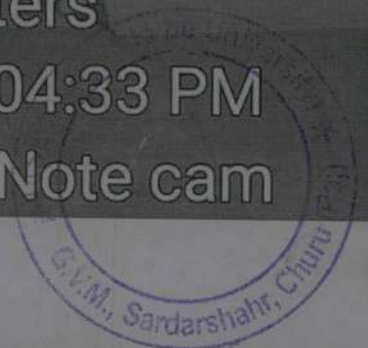
Longitude : 74.517471666666668°

Altitude : 268.6 meters

Date : 02/02/2022 04:33 PM

Note : Captured by Note cam

*J*  
REGISTRAR  
IASE (Deemed to be U  
G.V.M., Sardarshahr, C



2 floor



**Note cam lite**

Latitude : 28.4480765°

Longitude : 74.5171169°

Altitude : 206.9 meters

Date : 02/02/2022 05:06 PM

Note : Captured by Note cam

IASE (Deemed to be University)  
G.V.M., Sardarshahr, Churu (Raj)



2 floor



**Note cam lite**

Latitude : 28.448021666666666°


Longitude : 74.517464999999999°

Altitude : 266.9 meters

Date : 02/02/2022 05:00 PM


Note : Captured by Note cam

REGISTRAR  
IASE (Deemed to be Univ.)  
G.V.M., Sardarshahr, Churu (Raj)









 **Note cam lite**  
 Latitude : 28.44793499999999998°  
 Longitude : 74.517385°  
 Altitude : 266.9 meters  
 Date : 02/02/2022 05:01 PM  
 Note : Captured by Note cam

*J*

REGISTRAR  
 IASE (Deemed to be University)  
 G.V.M., Sardarshahr, Churu (Raj)




Class Room  
Room No.08


 **Note cam lite**

Latitude : 28.44789166666667°  
Longitude : 74.51752166666667°  
Altitude : 268.5 meters  
Date : 02/02/2022 04:34 PM  
Note : Captured by Note cam

G.V.M., Sardarshahr






 **Note cam lite**  
 Latitude : 28.4480918°  
 Longitude : 74.5171356°  
 Altitude : 207.0 meters  
 Date : 02/02/2022 05:08 PM  
 Note : Captured by Note cam

G.V.M., Sardarshahr, Churu





 **Note cam lite**

Latitude : 28.448001666666663°

Longitude : 74.51752166666667°

Altitude : 266.9 meters

Date : 02/02/2022 04:58 PM

Note : Captured by Note cam



(22)



*[Handwritten signature]*

REGISTRAR  
IASF (Deemed to be University)  
Churu (Raj)

**Note cam lite**

Latitude : 28.447703333333333333°


Longitude : 74.517135000000001°


Altitude : 266.9 meters

Date : 02/02/2022 05:02 PM

Note : Captured by Note cam





 **Note cam lite**

Latitude : 28.4477499999999996°

Longitude : 74.517226666666666°

Altitude : 266.9 meters

Date : 02/02/2022 05:02 PM

Note : Captured by Note cam

*Z*


REGISTRAR  
IASE (Deemed to be University)  
G.V.M., Sardarshahr, Churu (Raj)





Language Lab  
FELM



REGISTRAR

 **Note cam lite**  
Latitude : 28.448616666666666°  
Longitude : 74.51691166666666°  
Altitude : 266.9 meters  
Date : 02/02/2022 04:48 PM  
Note : Captured by Note cam





 **Note cam lite**  
Latitude : 28.4484592°  
Longitude : 74.516964°  
Altitude : 206.5 meters  
Date : 02/02/2022 04:41 PM  
Note : Captured by Note cam

IASE (Deemed to be Univ.)  
G.V.M., Sardarshahr, Churu (Raj)







 **Note cam lite**

Latitude : 28.4478883333333335°

Longitude : 74.51746°

Altitude : 268.5 meters

Date : 02/02/2022 04:34 PM

Note : Captured by Note cam

*ov*  
**REGISTRAR**

IASE (Deemed to be University)  
G.V.M., Sardarshahr, Churu (Raj)



CLASS ROOM

(6)

 **Note cam lite**

Latitude : 28.44810666666666664°

Longitude : 74.51705°

Altitude : 268.6 meters


Date : 02/02/2022 05:08 PM

Note : Captured by Note cam

REGISTRAR  
IASE (Deemed to be University)  
G.V.M., Sardarshahr, Churu (Raj)




Language Lab  
FELM




32


REGISTRAR  
to be University  
Churu (Raj)

 **Note cam lite**  
Latitude : 28.448598333333333333°  
Longitude : 74.51689°  
Altitude : 266.9 meters  
Date : 02/02/2022 04:48 PM  
Note : Captured by Note cam

G.V.M., Sardarshahr, Churu

FELM





 **Note cam lite**  
Latitude : 28.4485226°  
Longitude : 74.51691°  
Altitude : 206.79999 meters  
Date : 02/02/2022 04:39 PM  
Note : Captured by Note cam

REGISTRATION  
IASP  
G.V.M.



410



 **Note cam lite**

Latitude : 28.448683333333333°


Longitude : 74.51697°


Altitude : 266.8 meters


Date : 02/02/2022 04:42 PM


Note : Captured by Note cam

Class Room  
Room No.07



 **Note cam lite**  
Latitude : 28.4480336°  
Longitude : 74.5161163°  
Altitude : 0.0 meters  
Date : 02/02/2022 04:35 PM  
Note : Captured by Note cam



 **Note cam lite**

Latitude : 28.4480249999999998°

Longitude : 74.51749166666667°

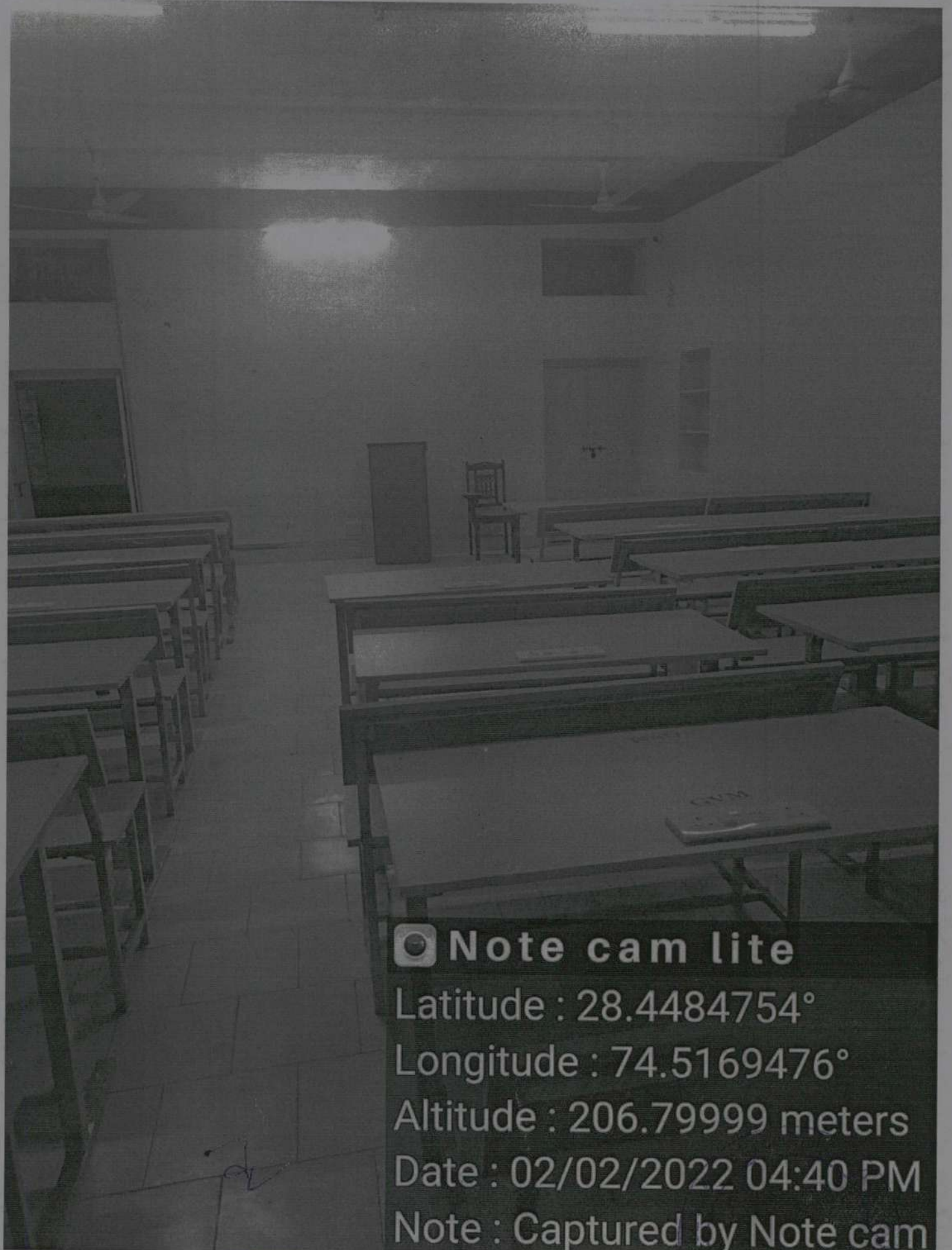
Altitude : 266.8 meters

Date : 02/02/2022 04:57 PM

Note : Captured by Note cam

*2*  
**REGISTRAR**  
IASE (Deemed to be University)  
G.V.M., Sardarshahr, Churu (Raj)





 **Note cam lite**

Latitude : 28.4484754°

Longitude : 74.5169476°

Altitude : 206.79999 meters

Date : 02/02/2022 04:40 PM

Note : Captured by Note cam


REGISTRAR  
IASE (Deemed to be University)  
G.V.M., Sardarshahr, Churu (Ra)



44





 **Note cam lite**  
Latitude : 28.44784333333333335°  
Longitude : 74.517355°  
Altitude : 267.0 meters  
Date : 02/02/2022 05:01 PM  
Note : Captured by Note cam

G.V.M., Sardarshahr, Churu

**Class Room**  
(14)

 **Note cam lite**

Latitude : 28.44788°

Longitude : 74.517573333333333333°


Altitude : 266.8 meters


Date : 02/02/2022 04:59 PM

Note : Captured by Note cam

REGISTRAR  
IASSE (D...)  
G.V.M. (Sardarshahr, Chur...)

G.V.M., Sardarshahr, Chur...




 **Note cam lite**  
Latitude : 28.4479309°  
Longitude : 74.5167809°  
Altitude : 206.79999 meters  
Date : 02/02/2022 05:49 PM  
Note : Captured by Note cam

IASSE (Deemed to be University)  
G.V.M., Sardarshahr, Churu (Raj)



FELM




 **Note cam lite**  
Latitude : 28.4484725°  
Longitude : 74.5169535°  
Altitude : 206.79999 meters  
Date : 02/02/2022 04:41 PM  
Note : Captured by Note cam

REGISTRAR  
IASE (Deemed to be University)  
G.V.M., Sardarshahr, Churu (Raj)



Chem. Lab  
Integrated





 **Note cam lite**  
Latitude : 28.448476666666667°  
Longitude : 74.516591666666667°  
Altitude : 240.9 meters  
Date : 02/02/2022 05:33 PM  
Note : Captured by Note cam

REGISTRAR  
IASE (Deemed to be University)  
G.V.M., Sardarshahr, Churu (Raj)



22.6X26



 **Note cam lite**  
Latitude : 28.4480945°  
Longitude : 74.5171078°  
Altitude : 206.9 meters  
Date : 02/02/2022 05:43 PM  
Note : Captured by Note cam

REGISTRATION  
IASE (Deemed to be University),  
G.V.M., Sardarshahr, Churu (Raj)



SD

28 x 20  
STC

CLASS ROOM

8



📷 Note cam lite

Latitude : 28.4478083333333334°

Longitude : 74.5171533333333333°

Altitude : 237.7 meters

Date : 02/02/2022 05:57 PM

Note : Captured by Note cam


REGISTRAR  
IASE (Department of Education)  
G.V.M., Sardarshahr, Churu

G.V.M., Sardarshahr, Churu

22.6' x 26

10

CLASS ROOM

 **Note cam lite**

Latitude : 28.4479564°

Longitude : 74.5168446°

Altitude : 206.79999 meters

Date : 02/02/2022 05:43 PM

Note : Captured by Note cam


REGISTRAR  
IASE (Deemed to be University)  
G.V.M., Sardarshahr, Churu (Raj)





46

46

 **Note cam lite**

Latitude : 28.4480336°

Longitude : 74.5161163°

Altitude : 0.0 meters


Date : 02/02/2022 05:53 PM


Note : Captured by Note cam

REGISTRAR  
IASB (Deputed to be Director)  
G.V.M., Sardarshahr, Churu



Physics lab  
Integrated



 **Note cam lite**

Latitude : 28.448163333333333333°

Longitude : 74.5167966666666668°

Altitude : 236.6 meters

Date : 02/02/2022 05:39 PM

Note : Captured by Note cam

REGISTRAR  
IASE (Deemed to be University)  
G.V.M., Sardarshahr, Churu (Raj)




54

2 floor  
Near Physics Lab  
Dte.

CLASS ROOM

(7)




*[Handwritten signature]*

REGISTRAR  
to be Univers  
huru (F


 **Note cam lite**

Latitude : 28.447838333333333333°  
Longitude : 74.5172066666666667°  
Altitude : 237.8 meters  
Date : 02/02/2022 05:56 PM  
Note : Captured by Note cam



 Note cam lite

Latitude : 28.44843333333333334°  
Longitude : 74.5167083333333333°  
Altitude : 237.8 meters  
Date : 02/02/2022 05:31 PM  
Note : Captured by Note cam

  
REGISTRAR  
IASE (Deemed to be University)  
G.V.M., Sardarshahr, Churu (Raj)





 **Note cam lite**


Latitude : 28.44849°

Longitude : 74.516550000000001°

Altitude : 239.4 meters

Date : 02/02/2022 05:30 PM


Note : Captured by Note cam

  
REGISTRAR  
IASE (Deemed to be University)  
G.V.M., Sardarshahr, Churu (Raj)



CLASS ROOM



 **Note cam lite**  
Latitude : 28.4484266666666666°  
Longitude : 74.5166566666666666°  
Altitude : 247.8 meters  
Date : 02/02/2022 05:37 PM  
Note : Captured by Note cam

REGISTRAR  
G.V.M. (Deemed to be University)  
G.V.M., Sardarshahr, Churu (Raj)

G.V.M., Sardarshahr, Churu (Raj)

A photograph of a room with a whiteboard and a diagram on the floor. The whiteboard is mounted on the wall and is blank. The diagram on the floor shows several triangles and lines, possibly representing a geometric or mathematical concept. The room has a tiled floor and a window on the left side. A person's legs are visible on the left side of the frame.

 **Note cam lite**

Latitude : 28.4479883333333335°

Longitude : 74.517506666666666°


Altitude : 237.6 meters

Date : 02/02/2022 05:54 PM


Note : Captured by Note cam

REGISTRAR  
G.V.M. (Deemed to be University)  
Sardarshahr, Churu

G.V.M., Sardarshahr, Churu



REGISTRAR  
JASE (Deemed to be University)  
G.V.M. Sardarshahr, Churu (Raj)

 **Note cam lite**

Latitude : 28.4480336°

Longitude : 74.5161163°

Altitude : 0.0 meters

Date : 02/02/2022 05:43 PM

Note : Captured by Note cam

G.V.M., Sardarshahr, Churu (Raj)





 **Note cam lite**

Latitude : 28.447544999999998°

Longitude : 74.51740166666667°

Altitude : 241.5 meters


Date : 02/02/2022 05:58 PM


Note : Captured by Note cam

REGISTRAR  
In-charge to be Unlocked  
Sardarshahr, Churu (Raj)

G.V.M., Sardarshahr, Churu (Raj) 61

20/02/22



 **Note cam lite**  
 Latitude : 28.448366666666667°  
 Longitude : 74.5167°  
 Altitude : 239.1 meters  
 Date : 02/02/2022 05:29 PM  
 Note : Captured by Note cam

REGISTRAR  
 IASE (Deemed to be University)  
 G.V.M., Sardarshahr, Churu



22.6x26

CLASS ROOM

 **Note cam lite**

Latitude : 28.4481003°

Longitude : 74.5171264°

Altitude : 206.9 meters

Date : 02/02/2022 05:42 PM

Note : Captured by Note cam

REGISTRAR  
IASE (Deemed to be University)  
G.V.M., Sardarshahr, Churu (Raj)

G.V.M., Sardarshahr, Churu (Raj)

12X17  
Commerce Dept



📷 Note cam lite

Latitude : 28.4479329°

Longitude : 74.5167951°

Altitude : 206.9 meters

Date : 02/02/2022 03:51 PM


Note : IASE (deemed to be University) Gandhi vidya mandir

7  
REGISTRAR  
IASE (Deemed to be University)  
G.V.M., Sardarshahr, Churu (Raj)



Maths Dept  
29/2/22





 **Note cam lite**  
Latitude : 28.4480908°  
Longitude : 74.5171728°  
Altitude : 206.79999 meters  
Date : 02/02/2022 05:52 PM  
Note : Captured by Note cam

REGISTRAR  
(Deemed to be Univ)  
G.V.M., Sardarshahr, Churu

G.V.M., Sardarshahr, Churu 65


Che. Lab  
29.6 X 22

 **Note cam lite**  
Latitude : 28.4484816666666666°  
Longitude : 74.51656°  
Altitude : 240.2 meters  
Date : 02/02/2022 05:33 PM  
Note : Captured by Note cam

  
REGISTRAR  
IASE (Deemed to be University)  
G.V.M., Sardarshahr, Churu (Ra)

  
66



 **Note cam lite**

Latitude : 28.448088333333333°

Longitude : 74.517228333333334°

Altitude : 237.5 meters

Date : 02/02/2022 05:55 PM

Note : Captured by Note cam

REGD. H.O. A  
MSE (Deemed to be University)  
G.V.M., Sardarshahr, Churu (Raj)



22.6x26

CLASS ROOM

 **Note cam lite**

Latitude : 28.4481003°

Longitude : 74.5171264°

Altitude : 206.9 meters

Date : 02/02/2022 05:42 PM

Note : Captured by Note cam

REGISTRAR  
IASE (Deemed to be University)  
G.V.M., Sardarshahr, Churu (Ra.)

G.V.M., Sardarshahr, Churu P  
68





📷 **Note cam lite**

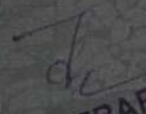
Latitude : 28.448336666666666666°

Longitude : 74.51670833333333333°

Altitude : 243.2 meters

Date : 02/02/2022 05:37 PM

Note : Captured by Note cam

  
**REGISTRAR**  
IASE (Deemed to be University)  
G.V.M., Sardarshahr, Churu (Raj.)





 **Note cam lite**


Latitude : 28.448301666666666°

Longitude : 74.516681666666667°

Altitude : 243.4 meters


Date : 02/02/2022 05:38 PM

Note : Captured by Note cam

  
**REGISTRAR**  
IASE (Deemed to be University)  
G.V.M., Sardarshahr, Churu (Raj)



REGISTRAR  
IASE (Deemed to be University)  
G.V.M., Sardarshahr, Churu (Raj)

 Note cam lite

Latitude : 28.4479284°

Longitude : 74.516785°

Altitude : 206.79999 meters

Date : 02/02/2022 05:49 PM

Note : Captured by Note cam



71



1

 **Note cam lite**


Latitude : 28.448448333333333°

Longitude : 74.516691666666667°

Altitude : 239.5 meters

Date : 02/02/2022 05:32 PM

Note : Captured by Note cam

  
REGISTRAR  
IASE (Deemed to be University)  
G.V.M., Sardarshahr, Churu (Raj)

G.V.M., Sardarshahr, Churu



 **Note cam lite**

Latitude : 28.44847833333333334°

Longitude : 74.5165883333333333°

Altitude : 243.2 meters

Date : 02/02/2022 05:35 PM

Note : Captured by Note cam


REGISTRAR  
IAASE (Deemed to be University)  
G.V.M., Sardarshahr, Churu




CLASS ROOM

10



 **Note cam lite**  
Latitude : 28.4481716666666667°  
Longitude : 74.516778333333333°  
Altitude : 241.4 meters  
Date : 02/02/2022 05:38 PM  
Note : Captured by Note cam

*Z*  
G.V.M. (Deemed to be University)  
G.V.M., Sardarshahr, Churu (Raj)



74

 **Note cam lite**

Latitude : 28.44849°

Longitude : 74.51659833333333°

Altitude : 232.5 meters

Date : 02/02/2022 05:29 PM

Note : Captured by Note cam

REGISTRAR  
IASE (Deemed to be University)  
G.V.M., Sardarshahr, Churu (Raj.)

G.V.M., Sardarshahr, Churu (Raj.) 75

Class Room

(6)

 Note cam lite

Latitude : 28.4478549999999997°

Longitude : 74.5172233333333333°

Altitude : 237.8 meters

Date : 02/02/2022 05:56 PM

Note : Captured by Note cam

7  
IASE (Deemed to be University)  
G.V.M., Sardarshahr, Churu (Raj)





14.4 x 17



 **Note cam lite**

Latitude : 28.4479555°

Longitude : 74.5168295°

Altitude : 206.9 meters

Date : 02/02/2022 05:49 PM


Note : Captured by Note cam

REGISTRAR  
IASE (Deemed to be University)  
G.V.M., Sardarshahr, Churu (Raj)







REGISTRAR  
IASE (Deemed to be University)  
G.V.M., Sardarshahr, Ghuri (Raj)


 **Note cam lite**  
Latitude : 28.4481549999999996°  
Longitude : 74.517115°  
Altitude : 268.6 meters  
Date : 02/02/2022 05:13 PM  
Note : Captured by Note cam

G.V.M., Sardarshahr, Churu (Raj)

Geo. FHSS



  
REGISTRAR  
IASE (Deemed to be University)  
G.V.M., Sardarshahr, Churu (Raj)

 Note cam lite  
Latitude : 28.44800723°  
Longitude : 74.51724591°  
Altitude : 212.48242 meters  
Date : 02/02/2022 04:56 PM  
Note : Captured by Note cam


G.V.M., Sardarshahr, Churu (Raj)

21x 35.3


COMPUTER LAB




REGISTRAR  
IASE (Deemed to be University)  
G.V.M., Sardarshahr, Churu (Raj)

 **Note cam lite**  
Latitude : 28.4479395°  
Longitude : 74.5168052°  
Altitude : 206.9 meters  
Date : 02/02/2022 03:56 PM  
Note : IASE (deemed to be University) Gandhi vidya mandir






📷 Note cam lite  
Latitude : 28.4481503°  
Longitude : 74.5170944°  
Altitude : 206.79999 meters  
Date : 02/02/2022 06:11 PM  
Note : Captured by Note cam


  
REGISTRAR  
IASE (Deemed to be University)  
G.V.M., Sardarshahr, Churu (Raj)



21x23.10




 **Note cam lite**  
Latitude : 28.4481283°  
Longitude : 74.5169738°  
Altitude : 207.0 meters  
Date : 02/02/2022 03:51 PM  
Note : IASE (deemed to be University) Gandhi vidya mandir

  
**REGISTRAR**  
IASE (Deemed to be University)  
G.V.M., Sardarshahr, Churu (Raj)



82

12x17



📷 Note cam lite

Latitude : 28.4481205°

Longitude : 74.5169753°

Altitude : 207.0 meters

Date : 02/02/2022 03:51 PM

Note : IASE (deemed to be University) Gandhi vidya mandir

*7*  
Res: KNR  
IASE (Deemed to be University)  
G.V.M., Sardarshahr, Churu (Raj)



83



📷 **Note cam lite**  
Latitude : 28.448138°  
Longitude : 74.5169342°  
Altitude : 207.0 meters  
Date : 02/02/2022 03:50 PM  
Note : IASE (deemed to be University) Gandhi vidya mandir

*Z*  
**REGISTRAR**  
IASE (Deemed to be University)  
G.V.M., Sardarshahr, Churu (Raj)




84



78 x 30



 **Note cam lite**  
Latitude : 28.4479298°  
Longitude : 74.5168038°  
Altitude : 206.79999 meters  
Date : 02/02/2022 03:18 PM  
Note : IASE (deemed to be University) Gandhi vidya mandir


**REGISTRAR**  
IASE (Deemed to be University)  
G.V.M., Sardarshahr, Churu (Raj)



85

FHSS



 **Note cam lite**  
Latitude : 28.4483391°  
Longitude : 74.5170476°  
Altitude : 206.5 meters  
Date : 02/02/2022 05:11 PM  
Note : Captured by Note cam

*Z*  
G.V.M. (Deemed to be University)  
G.V.M., Sardarshahr, Churu (Raj)

Entr Hall



**Note cam lite**  
Latitude : 28.4477549999999997°  
Longitude : 74.51688666666668°  
Altitude : 266.8 meters  
Date : 02/02/2022 05:03 PM  
Note : Captured by Note cam

REGISTRAR  
IASE (Deemed to be University)  
G.V.M., Sardarshahr, Churu



FHSS  
Hall,  
Semmar



📷 Note cam lite

Latitude : 28.4481148°

Longitude : 74.5171444°

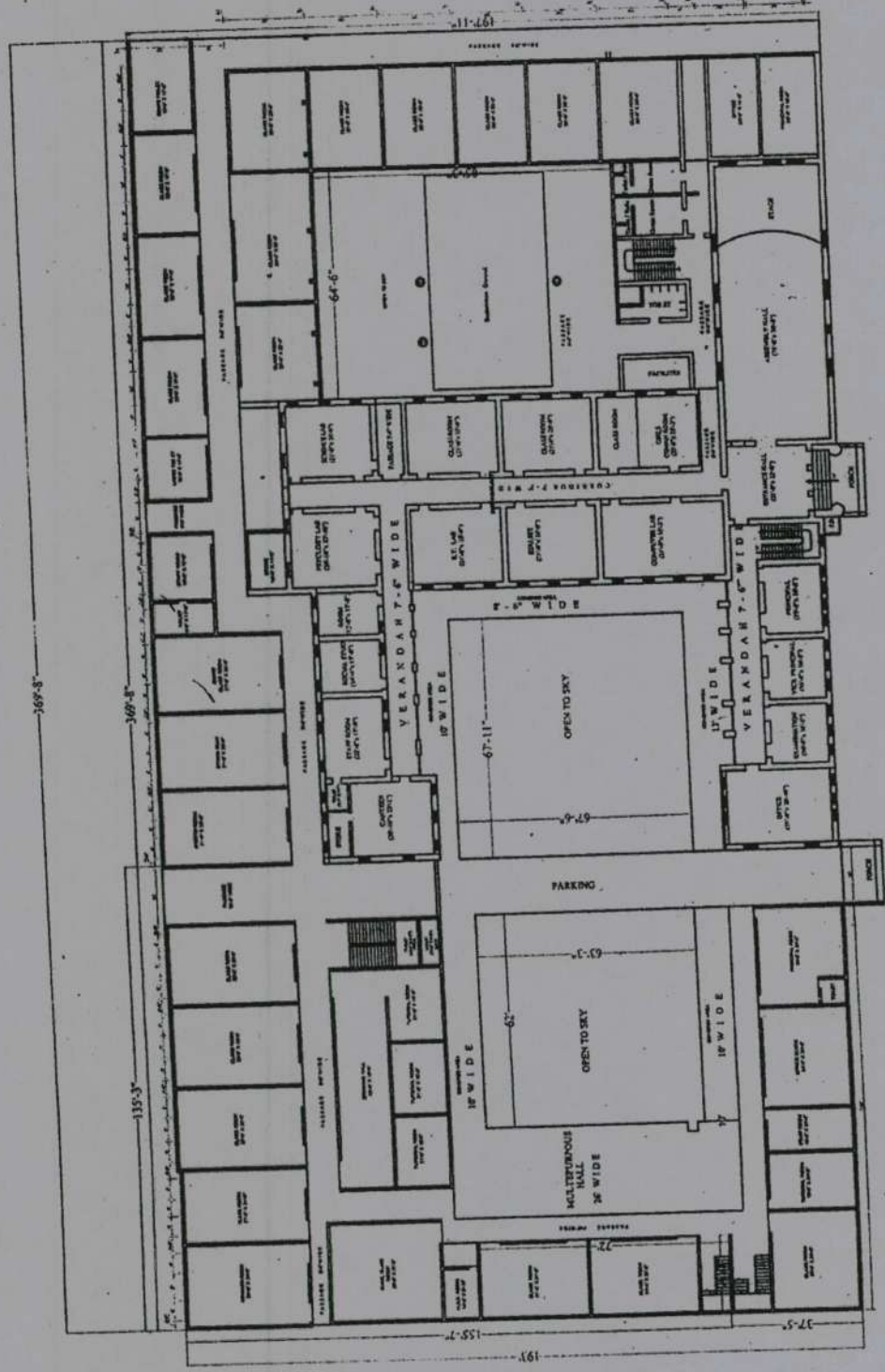
Altitude : 207.0 meters

Date : 02/02/2022 05:11 PM

Note : Captured by Note cam

REGISTRAR  
IASE (Deemed to be University)  
G.V.M., Sardarshahr, Churu (Raj)





Direction:  
N ←

REGISTRAR

IASE (Deemed to be University)

Sardarshahar, Churu (Raj)

Ground Floor Plan

Faculty of Education, Institute of Advanced Studies in Education Deemed to be University  
of Gandhi Vidya Mandir, Khasra No. 115, 116, 117 Sardarshahr, Distt Churu (Rajasthan)

BUILT UP AREA - 5547.71 Sqmt  
CARPET AREA - 3206.43 Sqmt

59715.12 Sqft  
34513.73 Sqft  
IASE (Deemed to be University)

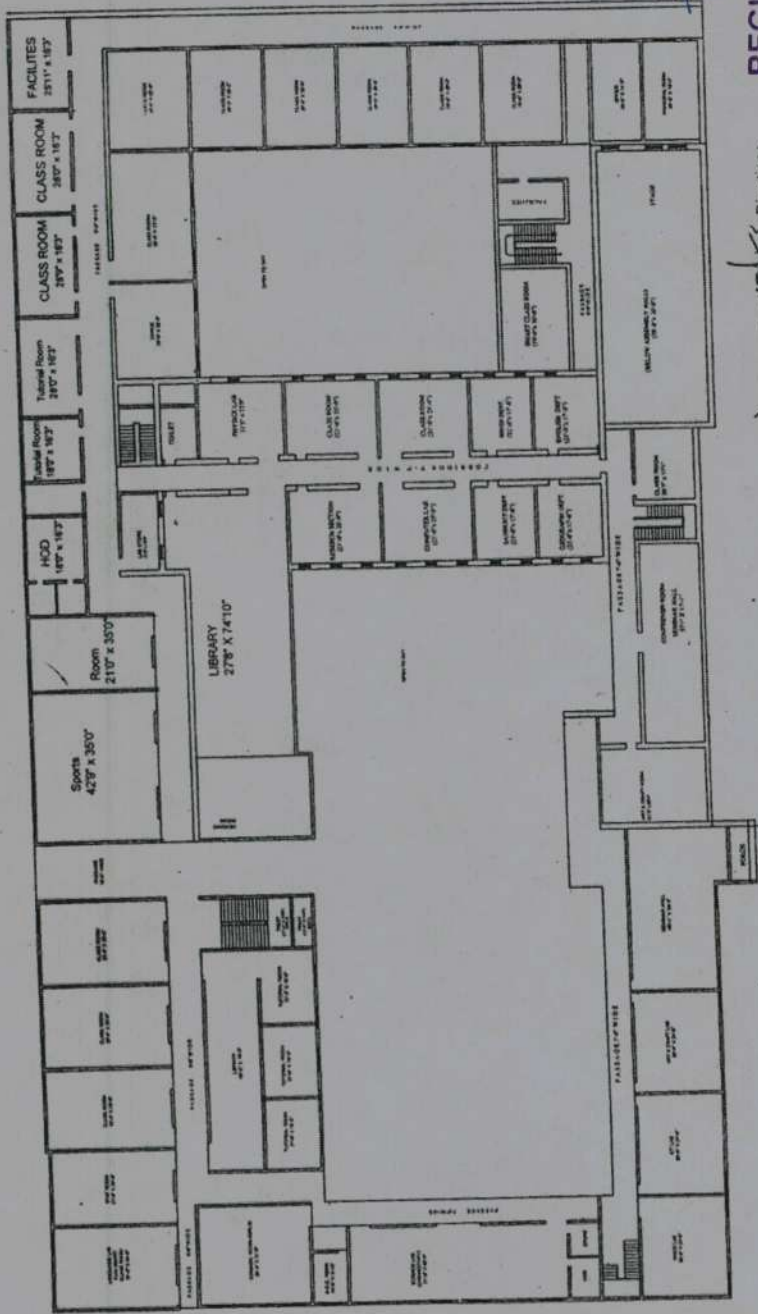
G.M. Sardarshahr

REGISTRAR  
IASE UNIVERSITY  
SARDARSHAHAR CHURU

कानून अधिकारी  
गान्धी विद्या मन्दिर  
सर्दारशाहर

Handwritten signature/initials

T 20/20



REGISTRAR

IASE (Deemed to be University)  
G.V.M., Sardarshahr, Churu (Raj)

1st Floor Plan

Faculty of Education, Institute of Advanced Studies in Education Deemed University  
of Gandhi Vidya Mandir, Khasra No. 115, 116, 117 Sardarshahr, Distt Churu (Rajasthan)

BUILT UP AREA - 4034.25 Sqmt 54188.29 Sqft.  
CARPET AREA - 3746.66 Sqmt 40297.60 Sqft

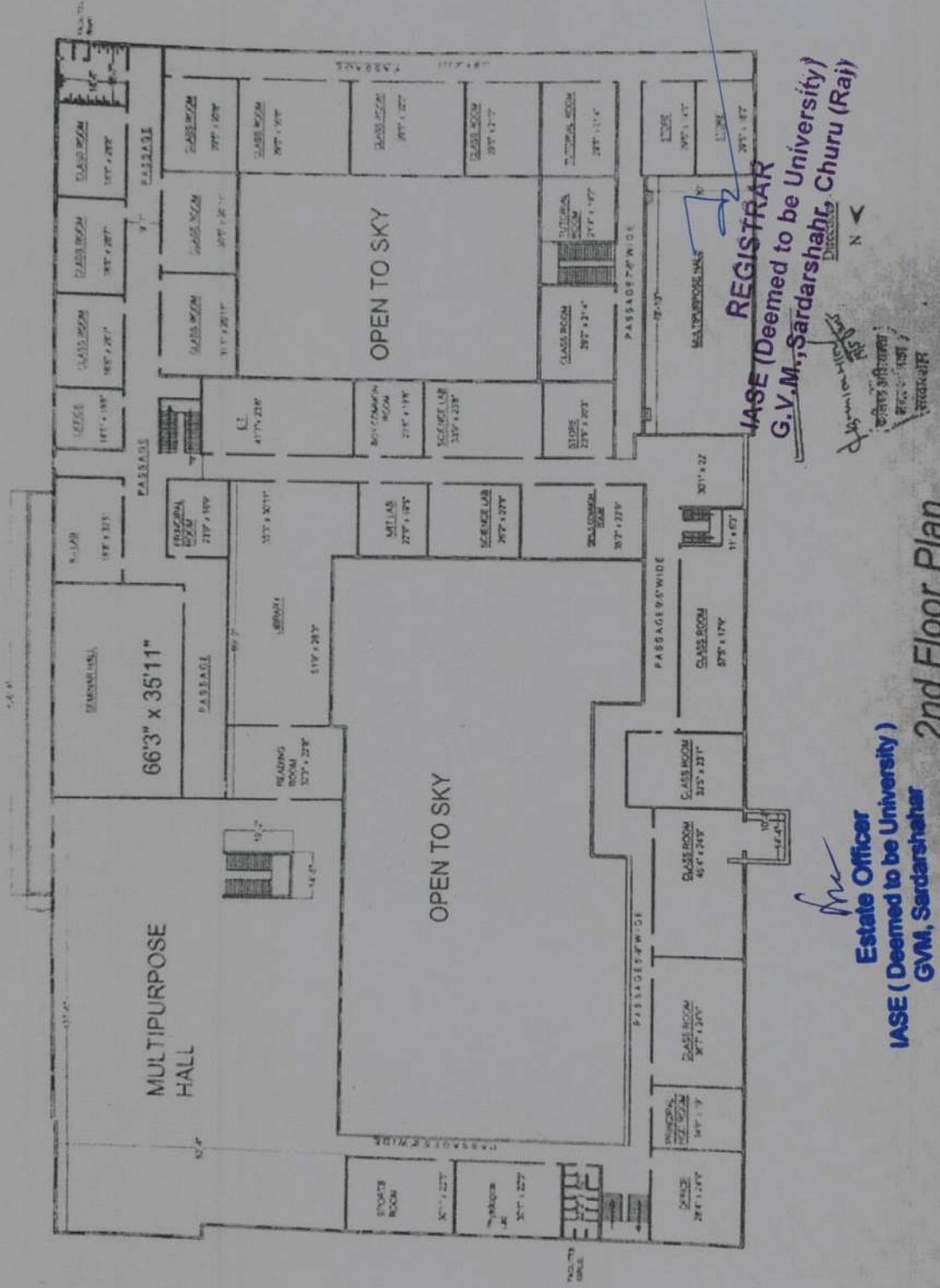
**Estate Office**  
IASE (Deemed to be University)  
GVM, Sardarshahr

*Joshi*  
REGISTRAR  
IASE UNIVERSITY  
SARDARSHAHAR, RAJ

*Direction*  
IASE (Deemed to be University)  
G.V.M., Sardarshahr, Churu (Raj)

*Joshi*

REGISTRAR  
IASE (Deemed to be University)



**REGISTRAR**  
 IASE (Deemed to be University)  
 G.V.M., Sardarshahr, Churu (Raj)

*for*  
**Estate Officer**  
 IASE (Deemed to be University)  
 GVM, Sardarshahr

**2nd Floor Plan**

**Faculty of Education, Institute of Advanced Studies In Education Deemed University  
 Of Gandhi Vidya Mandir Khasra No. 115,116,117 Sardarshahr, Distt Churu (Rajasthan)**

BUILT UP AREA: 5034.25 Sqmt. 54188.29 Sqft.  
 CARPET AREA: 3744.80 Sqmt. 40308.73 Sqft.